

<u>MEETING</u> HENDON AREA COMMITTEE
<u>DATE AND TIME</u> MONDAY 24TH JULY, 2017 AT 7.00 PM
<u>VENUE</u> HENDON TOWN HALL, THE BURROUGHS, LONDON NW4 4BG

Dear Councillors,

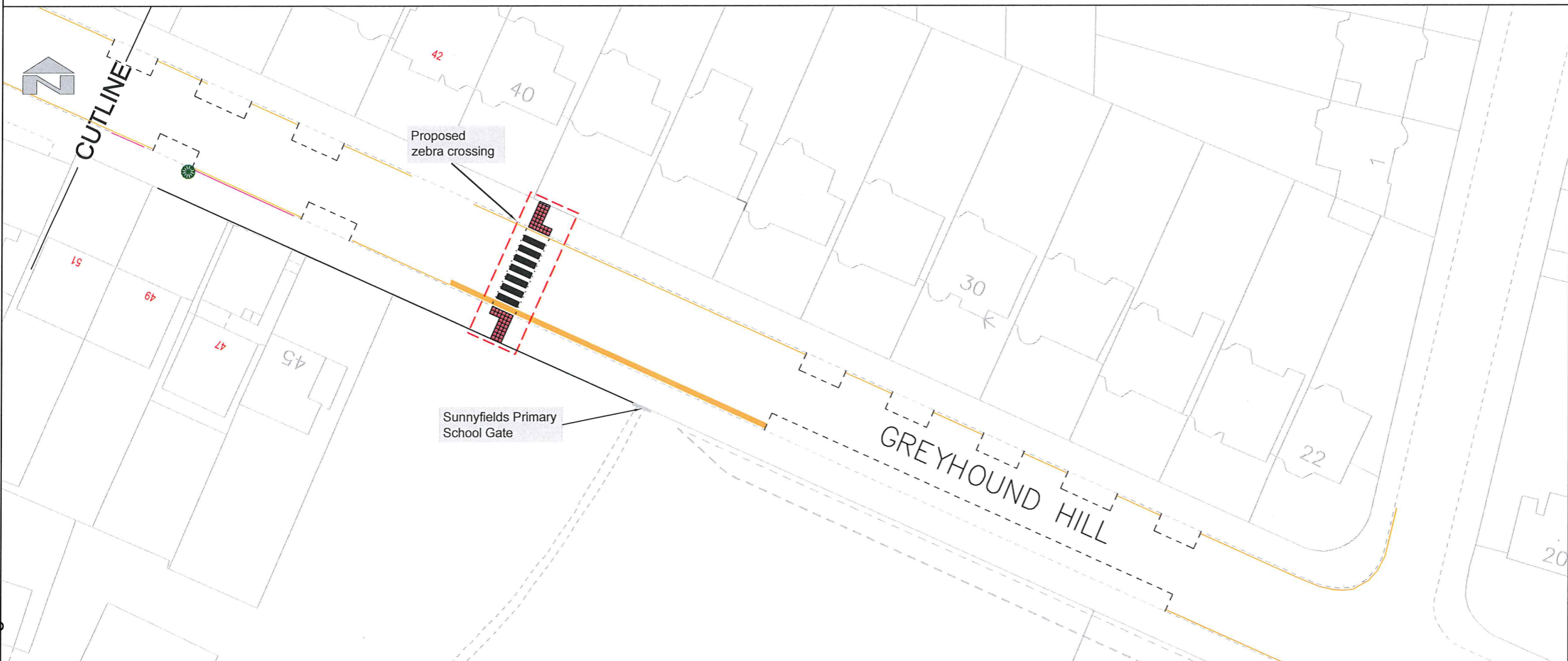
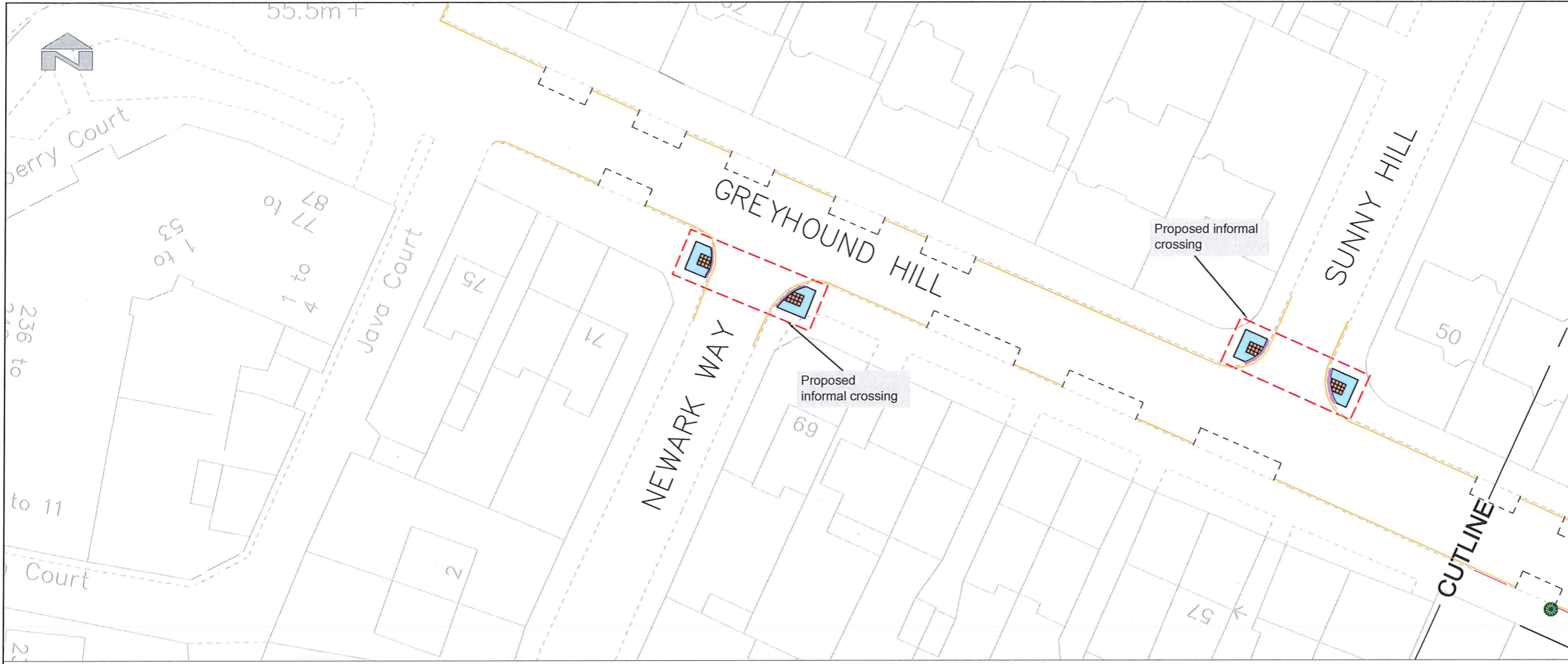
Please find enclosed additional papers relating to the following items for the above mentioned meeting.

This contains the Appendices to Greyhound Hill NW4 agenda item, as the original agenda pack incorrectly attached Appendices from another item.





Item No	Title of Report	Pages
1.	GREYHOUND HILL, NW4 - REQUEST FOR PEDESTRIAN FACILITIES - APPENDICES	3 - 6

Kirstin Lambert kirstin.lambert@barnet.gov.uk 020 8359 2177

This page is intentionally left blank



SAFETY, HEALTH AND ENVIRONMENTAL INFORMATION
 For construction, maintenance, cleaning and demolition risk refer to the relevant method statements and risk assessments related to this task for scheme Ref. BC/001031.
 In addition to the hazard/risks normally associated with the types of work detailed on this drawing take note of the following. All works on this drawing will be carried out by a competent contractor working to an appropriate method statement and risk assessment.

- NOTES:**
- Key:**
-  Reinstatement footway with Bitmac surfacing
 -  Proposed Tactile paving (buff)
 -  Crossing option boundary
 -  Proposed kerbing

- Notes:**
- This drawing is for consultation purposes only and shows various options that are available

REVISION				
Revision Details	Design/Check	Date	Rev.	
Initial Issue	N/A		0	

Purpose of Issue
FOR INFORMATION

Client:


Scheme Ref. BC/001031
 Scheme title
Greyhound Hill Pedestrian Improvements

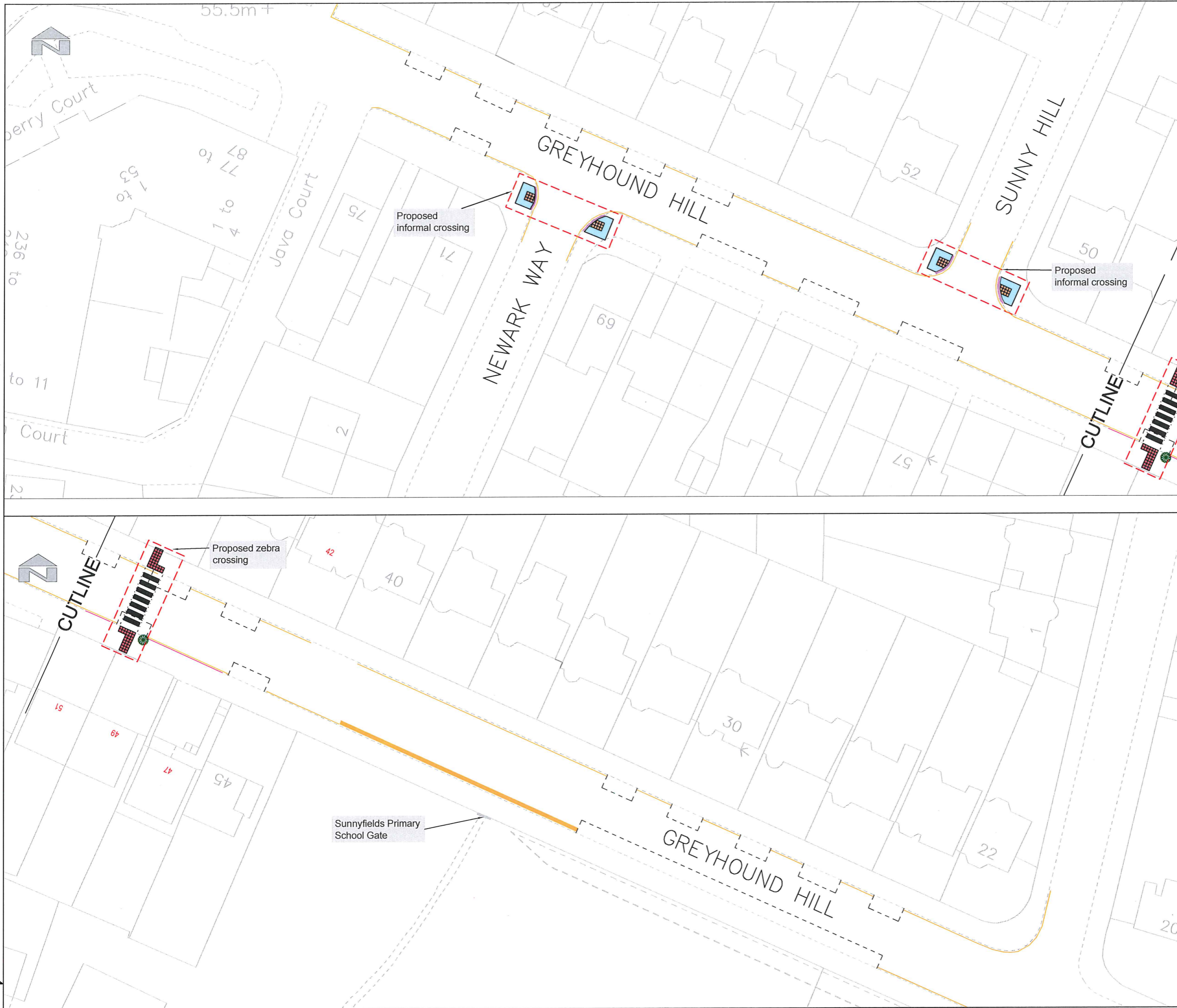
Drawing title
Feasibility Design Option 1

Design	Drawn	Checked	Approved
LP	LP	GL	GL
Date: 09/01/17	Date: 09/01/17	Date: 09/01/17	Date: 09/01/17

 Traffic and Development
 London Borough of Barnet, Barnet House,
 11th Floor Highways, 255 High Road,
 Whelstone, London, N20 0EJ


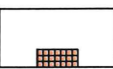


 

BC/001031-DESIGN-01 **18** Rev. 0



SAFETY, HEALTH AND ENVIRONMENTAL INFORMATION
 For construction, maintenance, cleaning and demolition risk refer to the relevant method statements and risk assessments related to this task for scheme Ref. BC/001031.
 In addition to the hazard/risks normally associated with the types of work detailed on this drawing take note of the following. All works on this drawing will be carried out by a competent contractor working to an appropriate method statement and risk assessment.

NOTES:

- Key:**
-  Reinstatement footway with Bitmac surfacing
 -  Proposed Tactile paving (buff)
 -  Crossing option boundary
 -  Proposed kerbing

Notes:
 1. This drawing is for consultation purposes only and shows various options that are available

REVISION			
Revision Details	Design/Check	Date	Rev.
Revision following Hendon Area Committee	N/A	19.06.17	0

Purpose of issue
FOR INFORMATION

Client:


Scheme Ref. BC/001031
 Scheme title
Greyhound Hill Pedestrian Improvements

Drawing title
Feasibility Design Option 2

Scale @ A3: 1:500

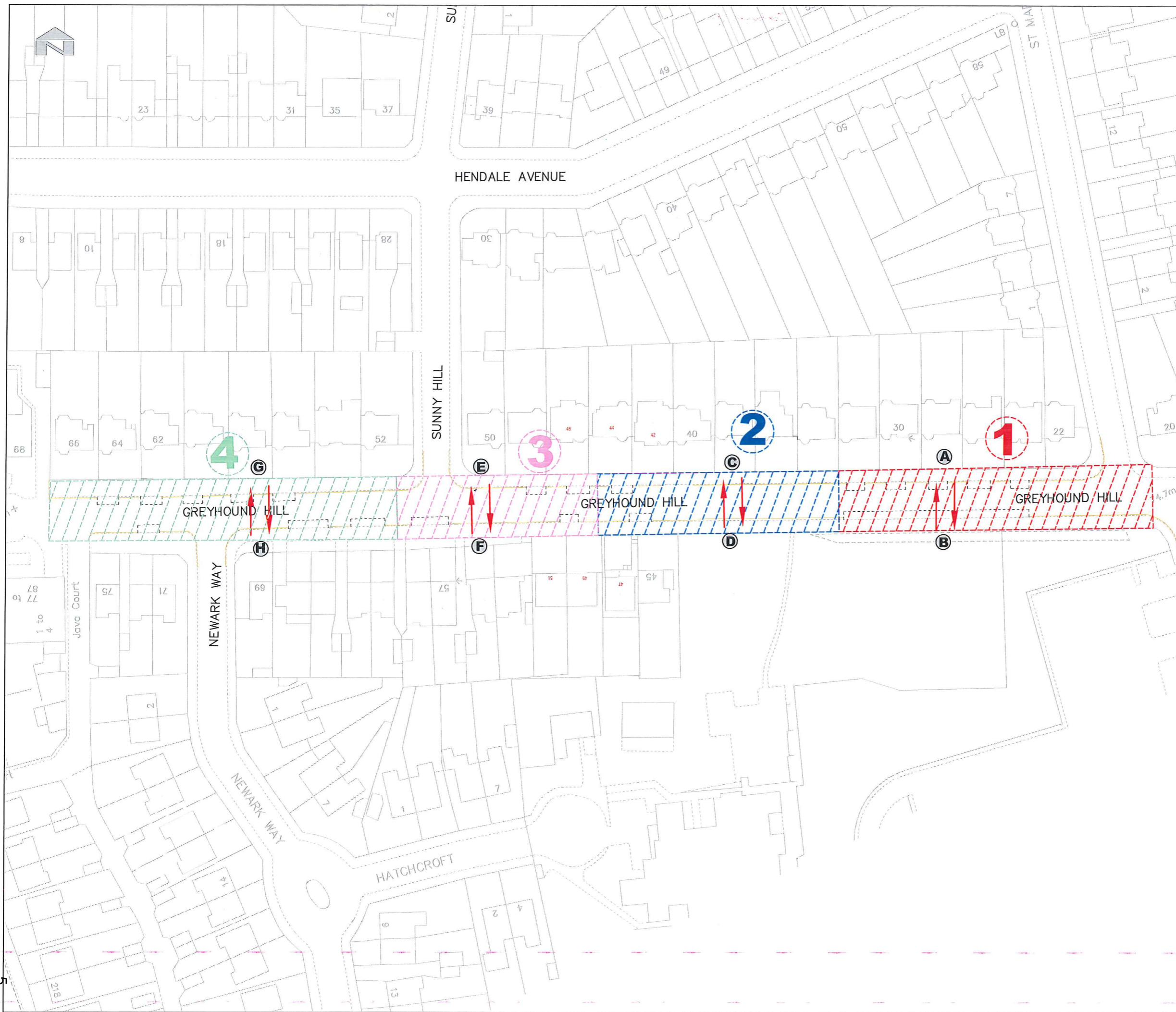
Design	Drawn	Checked	Approved
LP	LP	GL	GL
Date: 09/01/17	Date: 09/01/17	Date: 09/01/17	Date: 09/01/17



Traffic and Development
 London Borough of Barnet, Barnet House,
 11th Floor Highways, 1255 High Road,
 Whelstone, London N20 0EJ







BC/001031-DESIGN-02 Rev. 0



SAFETY, HEALTH AND ENVIRONMENTAL INFORMATION
 For construction, maintenance, cleaning and demolition risk refer to the relevant method statements and risk assessments related to this task for scheme Ref. BC/001031.
 In addition to the hazard/risks normally associated with the types of work detailed on this drawing take note of the following. All works on this drawing will be carried out by a competent contractor working to an appropriate method statement and risk assessment.

Notes:
 1. This drawing is for information only

Key:

-  Zone 1
-  Zone 2
-  Zone 3
-  Zone 4

REVISION				
Revision Details		Design/Check	Date	Rev.
Initial Issue		LP/GL	09.01.17	0

Purpose of issue
FOR INFORMATION

Client:


Scheme Ref. BC/001031
 Scheme title
**Greyhound Hill
 Pedestrian Improvements**

Drawing title
Pedestrian Survey

Scale @ A3: NTS

Design	Drawn	Checked	Approved
Date: -	Date: -	Date: -	Date: -



Traffic and Development
 London Borough of Barnet, Barnet House,
 11th Floor Highways, 1255 High Road,
 Whetstone, London N20 0EJ



Zone 1

Zone 2

Zone 3

Zone 4

TIME	A-B		B-A		C-D		D-C		E-F		F-E		G-H		H-G	
	A	C	A	C	A	C	A	C	A	C	A	C	A	C	A	C
7.00-7.15	0	0	0	0	0	0	0	0	0	0	0	1	3	0	1	0
7.15-7.30	0	0	0	0	0	0	0	0	2	0	0	0	3	0	0	0
7.30-7.45	0	0	0	0	0	0	0	0	0	0	0	0	0	0	0	0
7.45-8.00	0	0	0	0	0	0	0	0	8	3	1	0	4	0	0	0
8.00-8.15	0	0	0	0	1	2	1	0	0	2	0	2	2	1	2	1
8.15-8.30	0	0	0	0	1	0	0	0	2	9	0	3	2	2	1	0
8.30-8.45	7	8	6	0	6	7	5	0	29	41	9	0	8	5	1	0
8.45-9.00	0	0	2	1	0	0	0	0	3	4	32	4	2	0	2	0
9.00-9.15	0	0	0	0	2	0	0	0	2	0	0	0	1	0	1	0
9.15-9.30	0	0	0	0	0	0	0	0	3	0	0	0	1	0	0	0
9.30-9.45	0	0	0	0	0	0	0	0	1	1	0	0	0	0	0	0
9.45-10.00	0	0	0	0	0	0	0	0	2	1	5	0	1	0	1	0

15.00-15.15	5	0	0	0	0	0	0	0	18	3	1	0	3	0	1	0
15.15-15.30	2	0	1	0	2	0	3	4	19	3	16	14	5	0	0	0
15.30-15.45	1	1	2	6	0	0	3	12	5	0	31	45	0	0	1	0
15.45-16.00	0	1	0	0	0	0	0	0	1	2	6	0	0	0	0	0
16.00-16.15	1	0	3	3	0	0	3	1	6	3	12	7	0	0	0	0
16.15-16.30	1	0	0	0	1	0	3	2	1	1	0	0	1	0	1	0
16.30-16.45	1	0	1	0	0	0	1	0	4	0	4	7	0	0	0	0
16.45-17.00	0	0	0	0	0	0	0	0	1	0	4	7	0	0	0	0
17.00-17.15	0	0	0	0	0	0	0	0	1	0	1	0	1	0	0	0
17.15-17.30	0	0	0	0	0	0	0	0	0	0	1	0	1	0	2	0
17.30-17.45	0	0	0	0	0	0	0	0	1	0	0	0	2	0	0	0
17.45-18.00	0	0	0	0	0	0	0	0	1	0	0	0	0	0	0	0
	18	10	15	10	13	9	19	19	108	73	123	90	37	8	14	1
	53				60				394				60			

Greyhound Hill Pedestrian Survey